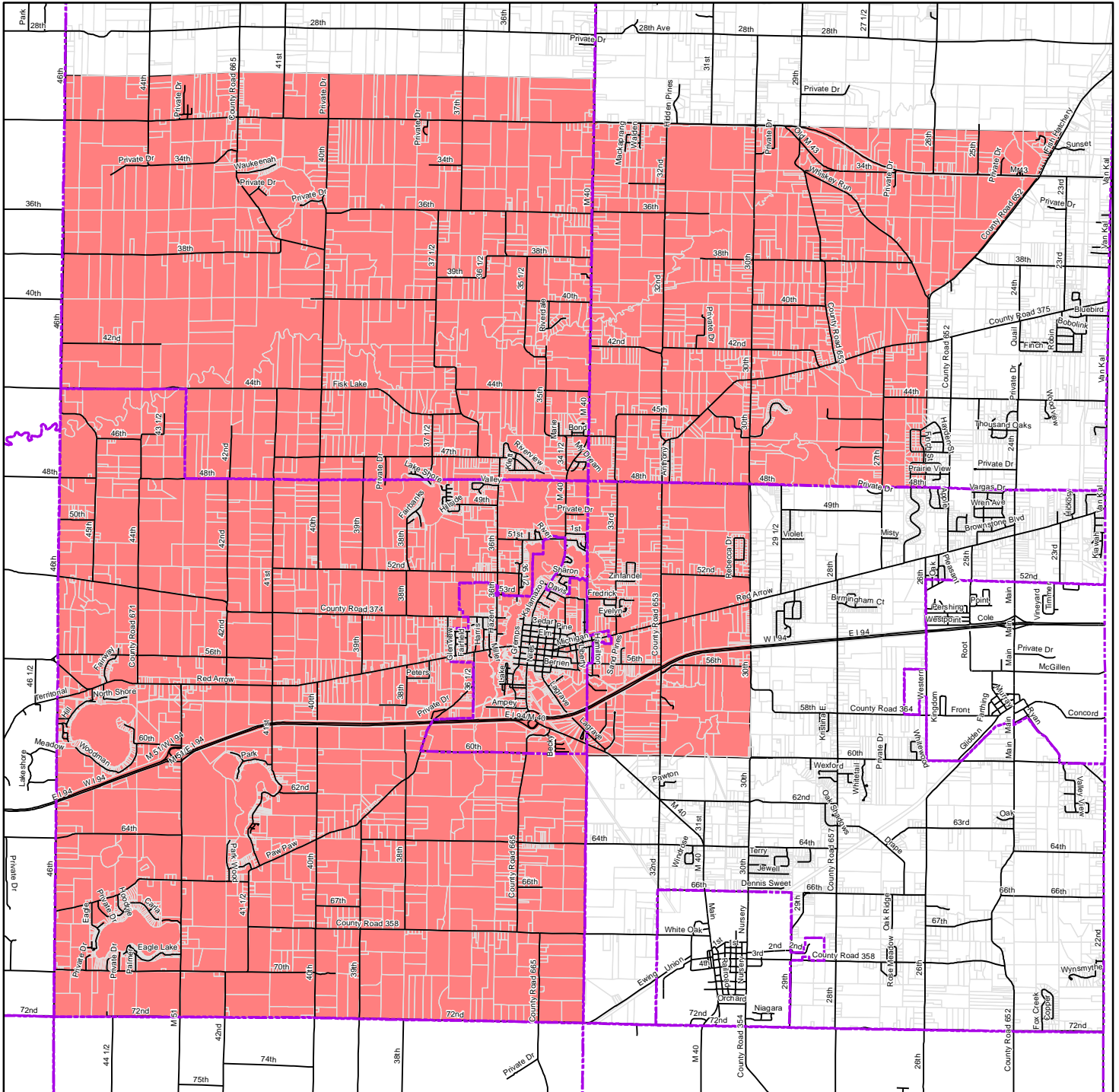




Paw Paw Fire District 05



Van Buren County GIS
@ Copyright
www.vbco.org

Fire District Map, 2004

-  MCD2004
-  pawpawfd

